

PARISH: ASCENSION
 LAT: 30° 11' 12" N
 LONG: 91° 0' 50" W

VICINITY MAP



AREA MAP

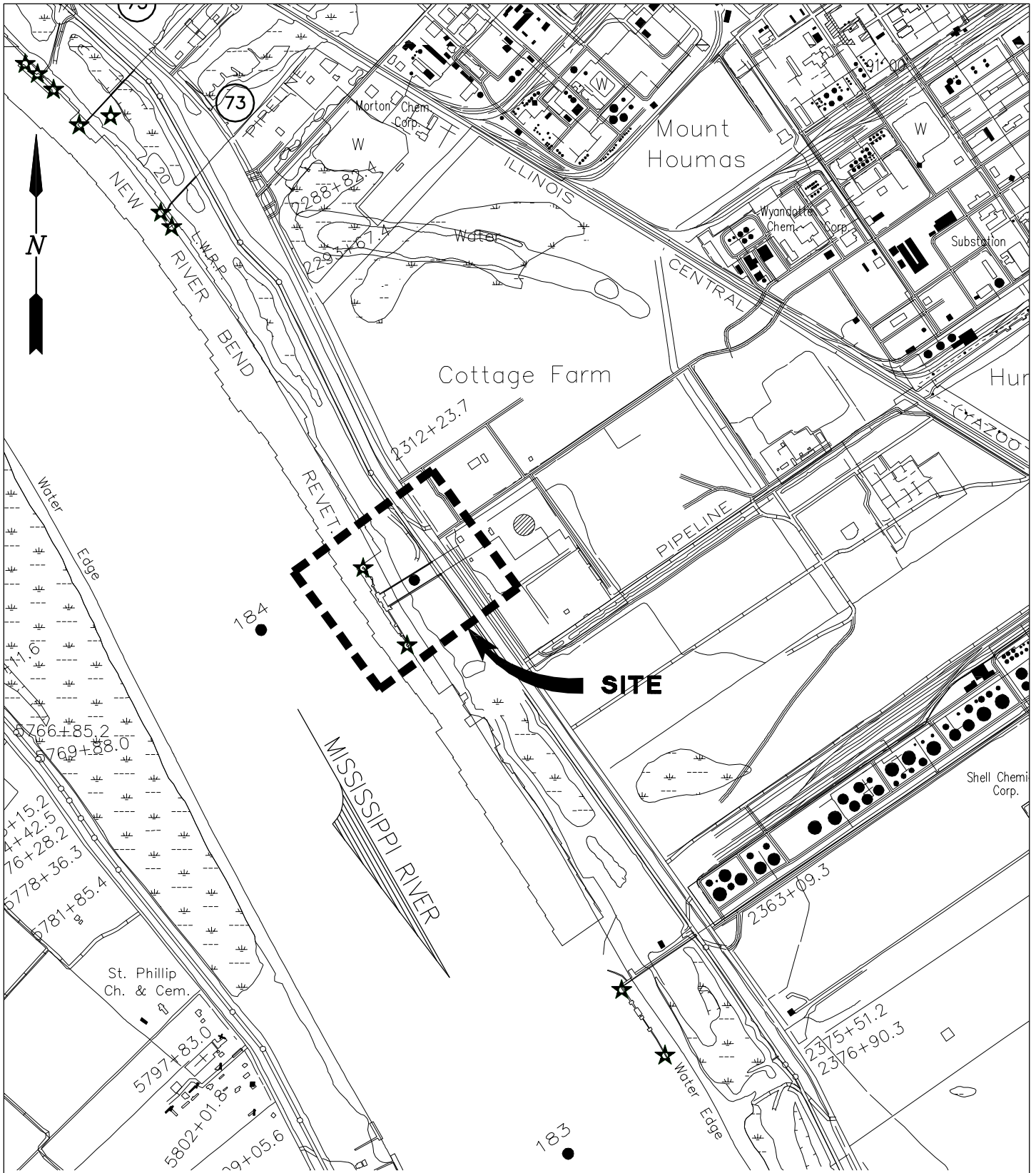
8920-2-P1

LANIER & ASSOCIATES
 CONSULTING ENGINEERS
 INCORPORATED
 NEW ORLEANS, LA · BEAUMONT, TX

BASF
 GEISMER LOUISIANA

**DMD-1 DAMAGE MITIGATION PLAN
 LOAD STATION 3
 VICINITY MAP, AREA MAP & GENERAL NOTES**


DATE	8/27/2012
DESIGN	JPL
DRAWN	JP
CHECK	RRM
CONTRACT	8920-2
SHEET No.	1 OF 4



EXISTING SITE MAP

SCALE: 1" = 100'

8920-2-P2



LANIER & ASSOCIATES

CONSULTING ENGINEERS
INCORPORATED

NEW ORLEANS, LA · BEAUMONT, TX

GEISMER

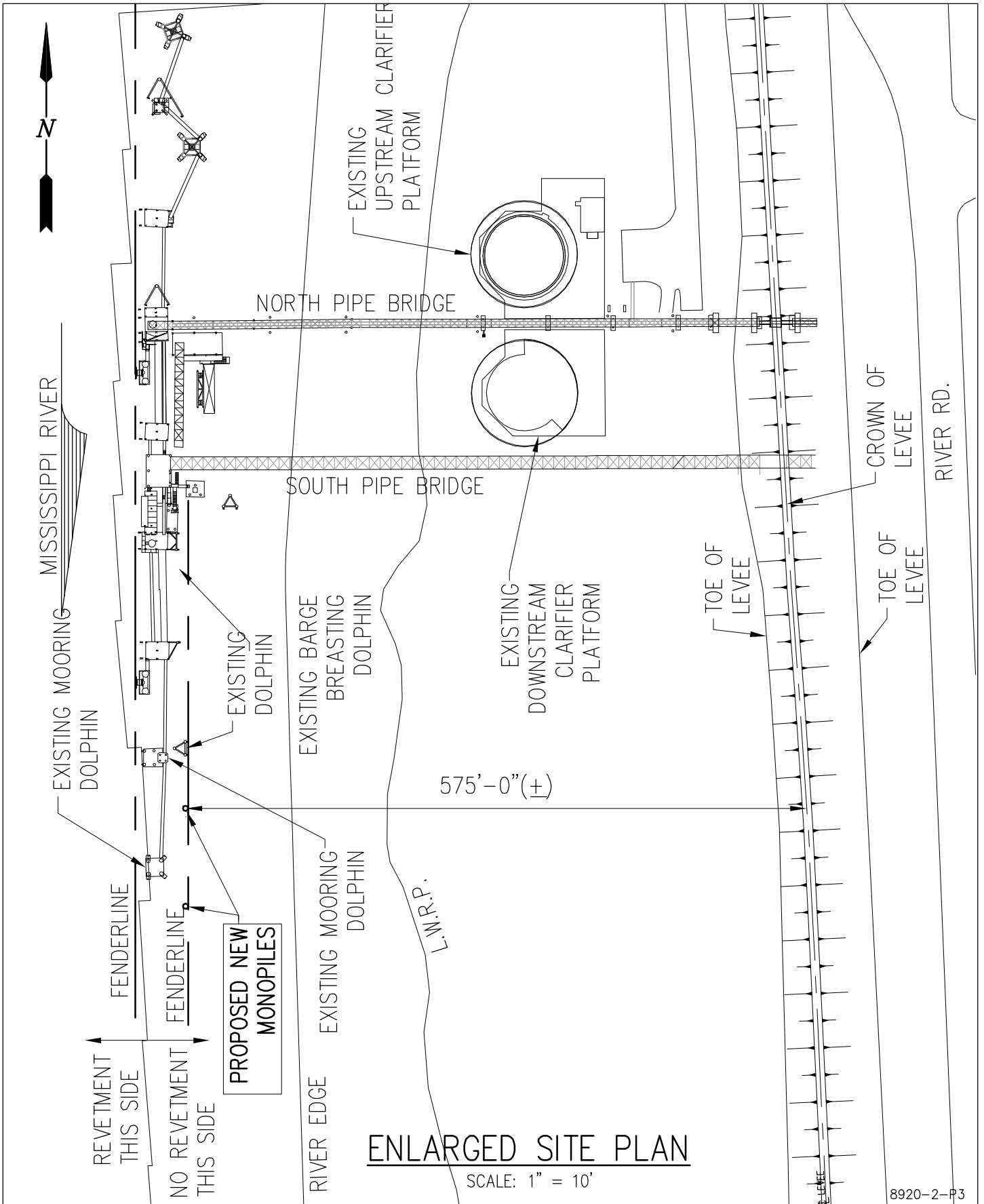
BASF

LOUISIANA


**DMD-1 DAMAGE MITIGATION PLAN
LOAD STATION 3
EXISTING SITE MAP**

DATE 8/27/2012
DESIGN JPL
DRAWN JP
CHECK RRM
CONTRACT 8920-2
SHEET No.

2 OF 4



8920-2-P3



LANIER & ASSOCIATES

CONSULTING ENGINEERS
INCORPORATED

NEW ORLEANS, LA · BEAUMONT, TX

GEISMAR

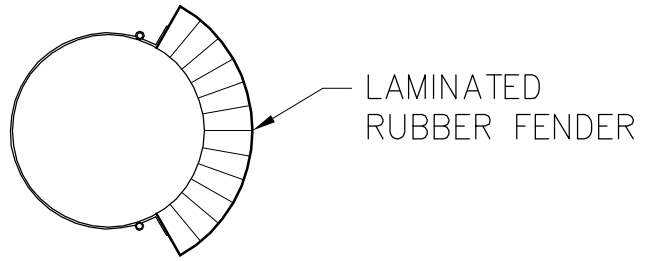
BASF

LOUISIANA

**DMD-1 DAMAGE MITIGATION PLAN
LOAD STATION 3
ENLARGED SITE PLAN**

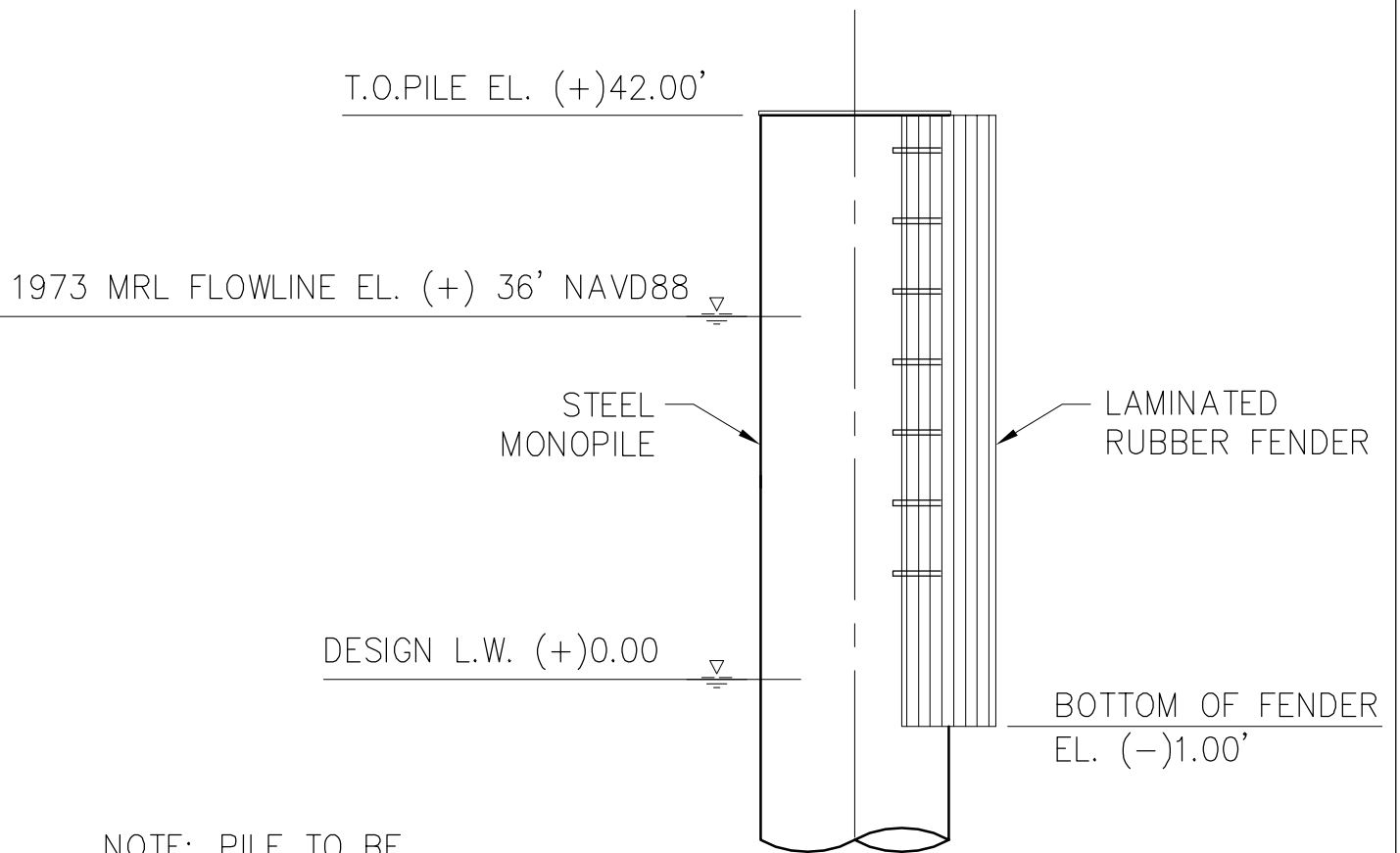
DATE 9/10/2012
DESIGN JPL
DRAWN JP
CHECK RRM
CONTRACT 8920-2
SHEET No.

3 OF **4**



PLAN

N.T.S.



NOTE: PILE TO BE
INSTALLED WITH
MARINE CRANE

PROPOSED NEW MONOPILE

N.T.S.

(2 REQ'D)

8920-2-P4

LANIER & ASSOCIATES
CONSULTING ENGINEERS
INCORPORATED
NEW ORLEANS, LA · BEAUMONT, TX

GEISMAR **BASF** LOUISIANA

DMD-1 DAMAGE MITIGATION PLAN
LOAD STATION 3
PROPOSED NEW MONOPILE

DATE 8/27/2012
DESIGN JPL
DRAWN JP
CHECK RRM
CONTRACT 8920-2
SHEET No.
4 OF **4**